

Bowman-Haley

Bowman County

Lake Statistics






Surface Area (acres)	1,811.0
Volume (acre/feet)	20,409.5
Average Depth (feet)	11.3
Max Depth (feet)	29.6
Shoreline (miles)	23.6

** Based on Full Pool Elevation








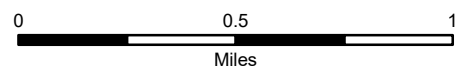
North Dakota Game and Fish Department
 2015-16 Fisheries Division
 NDGF-GIS-085 - Weigel

Map Features

-  Boat Ramp
-  Vault Toilet
-  Water Control Structure
-  Max. Depth
-  5 ft contours

Depth (feet)

-  0-5
-  5-10
-  10-15
-  15-20
-  20-25
- >25 feet depth color swatch" data-bbox="861 900 877 913"/> >25



11 miles south, 8 miles east, 2 miles south of Bowman